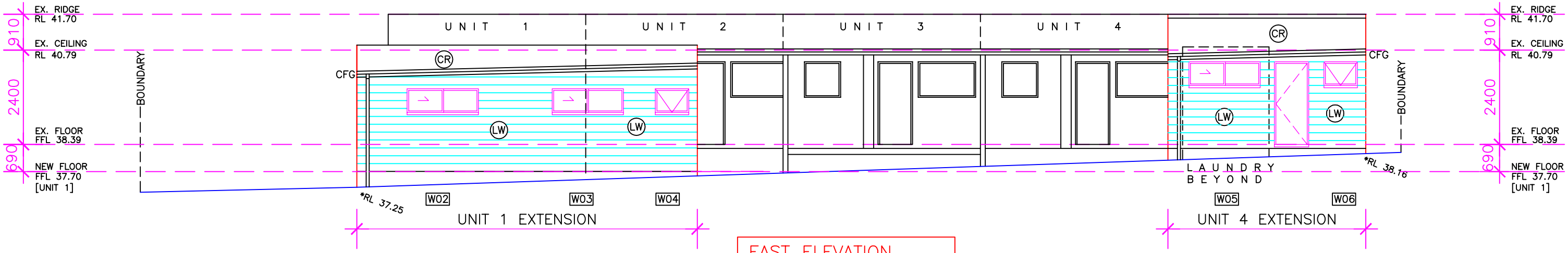

WEST ELEVATION
UNIT 1 EXTENSION
SCALE 1:100

EAST ELEVATION
REFER Drawing DC–01

UNIT 4 EXTENSION

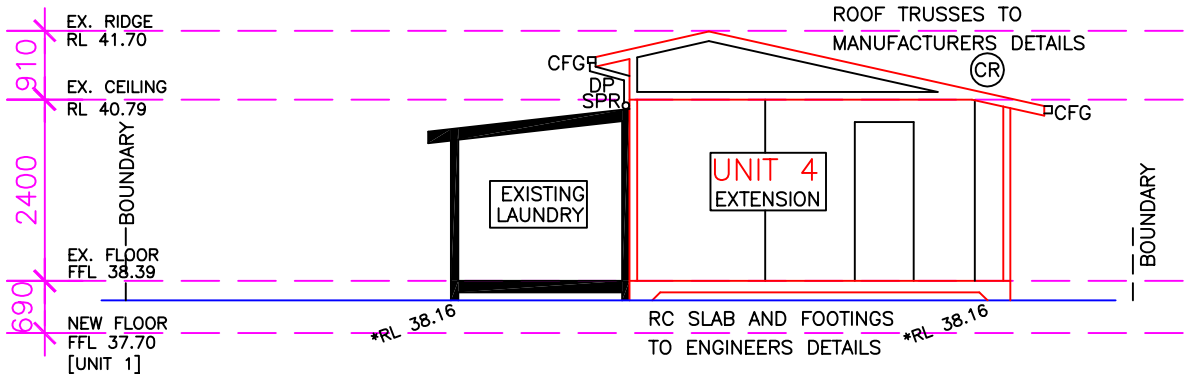

SECTION B–B
SCALE 1:100

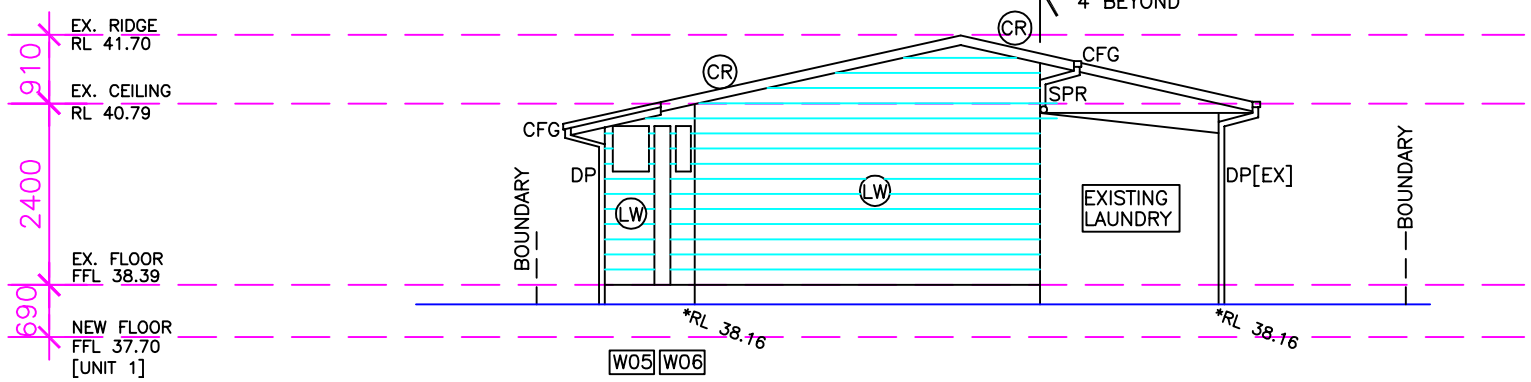

SOUTH ELEVATION–UNIT 4 EXTENSION
SCALE 1:100

CONSTRUCTION NOTES
*BASIX COMMITTMENT SUMMARY DC–01
*NATIONAL CONSTRUCTION CODE DC–07

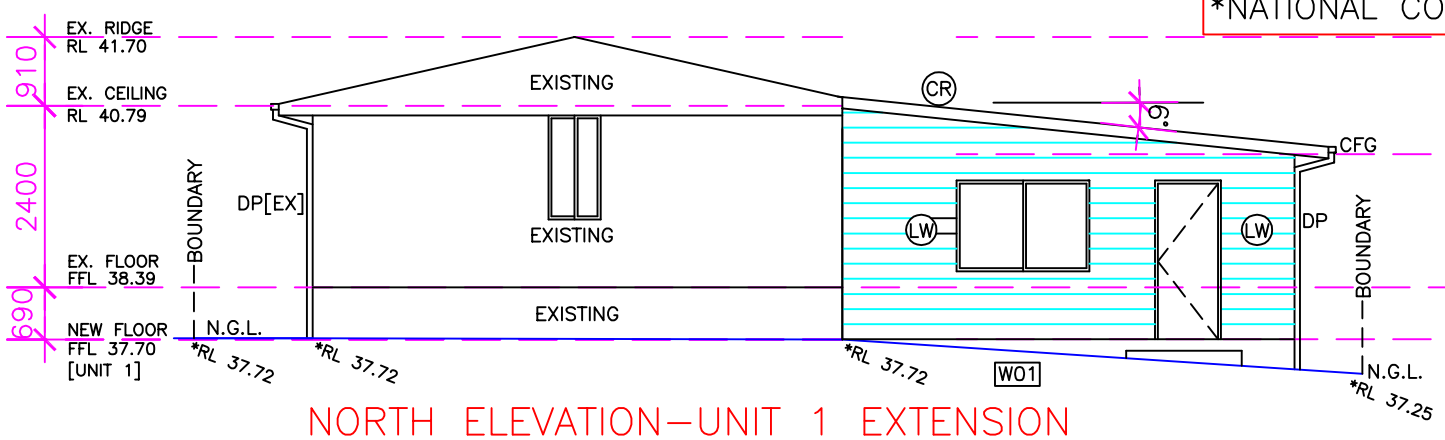

NORTH ELEVATION–UNIT 1 EXTENSION
SCALE 1:100

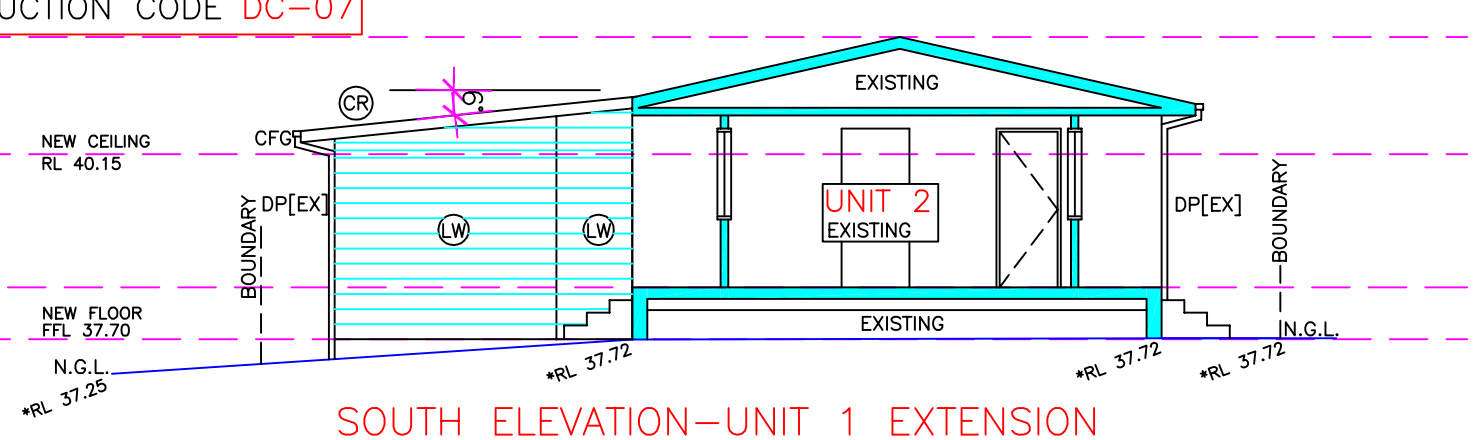

SOUTH ELEVATION–UNIT 1 EXTENSION
SECTION A–A
SCALE 1:100

LEGEND

CFG	COLORBOND FASCIA + GUTTER	LW	LIGHTWEIGHT CLADDING
CR	COLORBOND ROOF	N.G.L.	NATURAL GROUND LINE
DP	DOWN PIPE	S/A	HARD WIRED SMOKE ALARM TO AS 3786
		SPR	RAINWATER SPREADER

PROPERTY DESCRIPTION
LOT LOT 13A
DP 36183
AREA 487.7m2

PROPOSED DEVELOPMENT AT
19 KENWARD AVE
CHESTER HILL 2162
FOR
MOHAMMED SHAREEK

DRAWING TITLE
ELEVATIONS, SECTIONS

SCALE	DATE	DRAWN	CHECKED
1:100	08–24	LA	LA

JOB No.	DWG. No.	ISSUE
26–24	DC–03	A

DATE	ISSUE	AMENDMENT
08.12.24	A	ISSUED FOR DA APPROVAL

PROJECT

Copyright of design shown here is retained and authority is required for any reproduction.Follow written dimensions only. Do not scale off.Do not keep superseded drawings on site.

BLACK COW STUDIO
LENARD ANDERSON
"THE CREAMERY"
167 Cobbitty Road
COBBITTY 2570
04321 797 51
blackcowstudio@bigpond.com